

Cueva de Pircas

Lamud, Luya, Amazonas, Pérou



WGS84 / UTM zone 18S

truenorth -2.52deg

Desarrollo: 37 m

Desnivel: 17 m

Exploración: Frédéric Gueit, Laurence Gueit, Jean Loup Guyot, Constance Picque 2017

Espeleometría: Constance Picque, Frédéric Gueit, Laurence Gueit, Jean Loup Guyot 2017

Cartografía: Constance Picque 2017

Club(s): Espeleo Club Andino (ECA), Groupe Spéléologique de Bagnols Marcoule (GSBM) et Groupe Spéléologique Vulcain

Compilation: Therion 5.3.16 on 06.03.2017






(c) licence CCby-nc : <http://creativecommons.org/licenses/by-nc/3.0/> 2017





Lat : -6.133623

long : -77.988493

Alt : 2853 m

Leyenda

	estación topográfica
	boca
	pared
	resalte
	extraplomo

	pendiente
	arcilla
	curso agua
	dolina

