

# Tragadero de los Perros

El Porvenir, Nueva Cajamarca, Rioja, San Martin, Pérou



WGS84 / UTM zone 18S  
truenorth -2.93deg

*Desarrollo:* 59 m  
*Desnivel:* 38 m

*Exploración:* Jean-Yves Bigot, Jean-Denis Klein, Nathalie Klein, Constance Picque, Xavier Robert 2016

*Espeleometría:* Jean-Denis Klein, Xavier Robert 2016














*Cartografía:* Xavier Robert 2016

*Clubs:* Espeleo Club Andino (ECA), Groupe Spéléologique de Bagnols Marcoule (GSBM), Groupe Spéléologique Vulcain

*Compilation:* Therion 5.3.16 on 08.10.2016

(c) licence CCby-nc : <http://creativecommons.org/licenses/by-nc/3.0/> 2016

## Leyenda

	estación topográfica		pendiente
	boca		contorno de bloque
	pared		curso agua intermitente
	bloques		concreción
	continuación		cuerda
	pozo		stalagmite boss
	profundidad pozo		