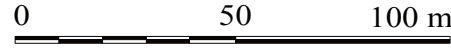
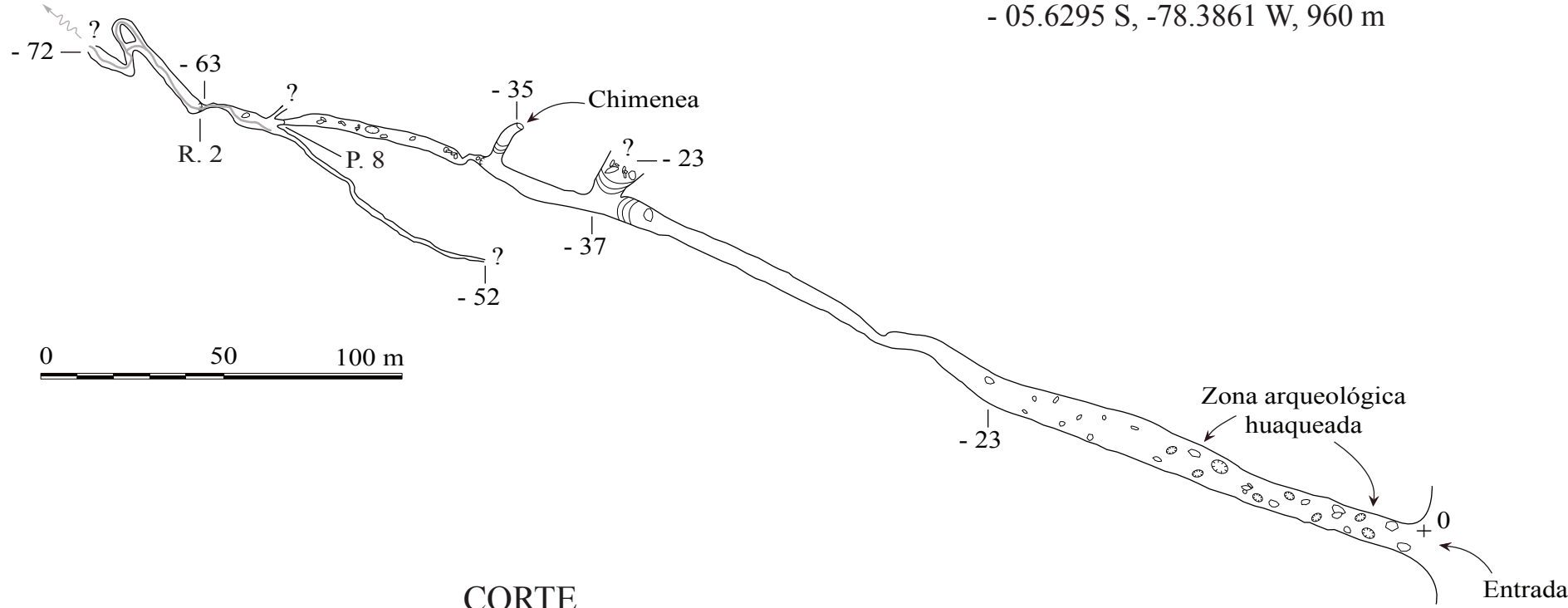
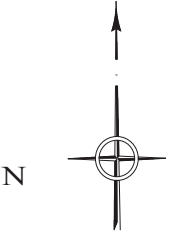


CUEVA DE CAMBIOPITEC

Departamento de Amazonas
Provincia de Bagua, Distrito de Copallín, Perú
- 05.6295 S, -78.3861 W, 960 m

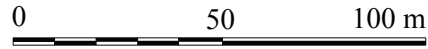
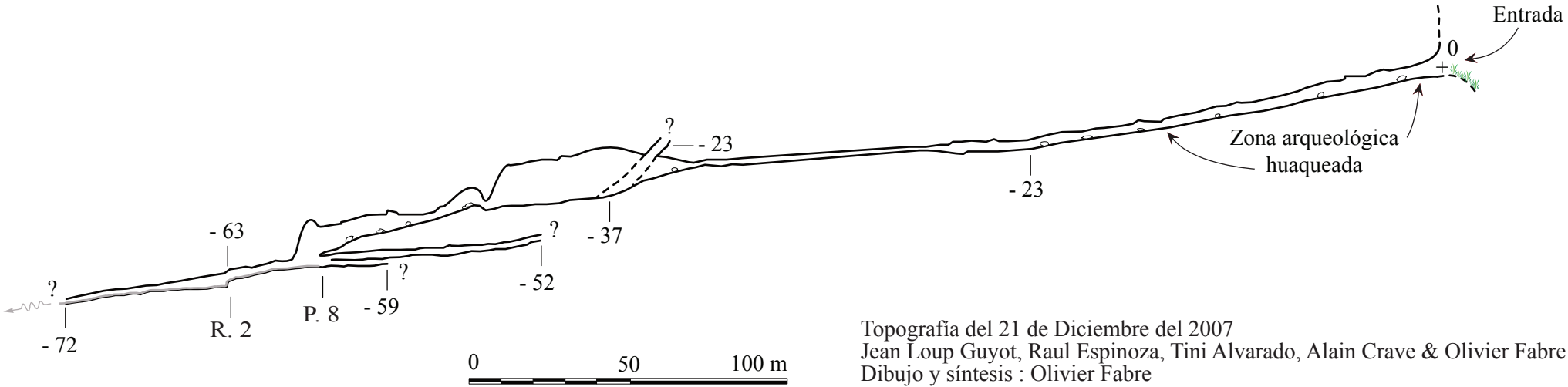
PLANO

Espeleo Club Andino (ECA)



CORTE

Espeleo Club Andino (ECA)



Topografía del 21 de Diciembre del 2007
Jean Loup Guyot, Raul Espinoza, Tini Alvarado, Alain Crave & Olivier Fabre
Dibujo y síntesis : Olivier Fabre