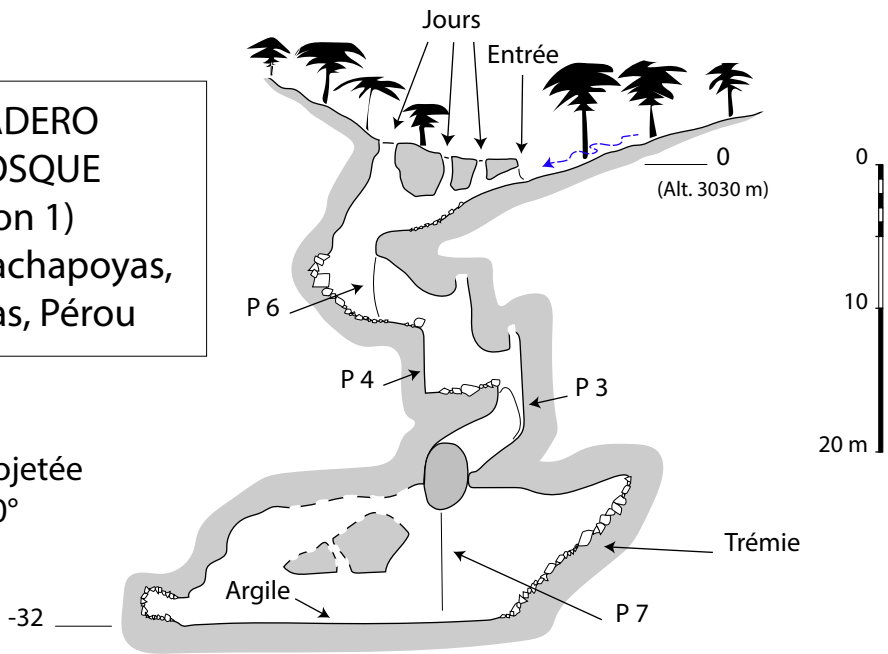


**TRAGADERO
DEL BOSQUE
(Toclon 1)
Soloco, Chachapoyas,
Amazonas, Pérou**

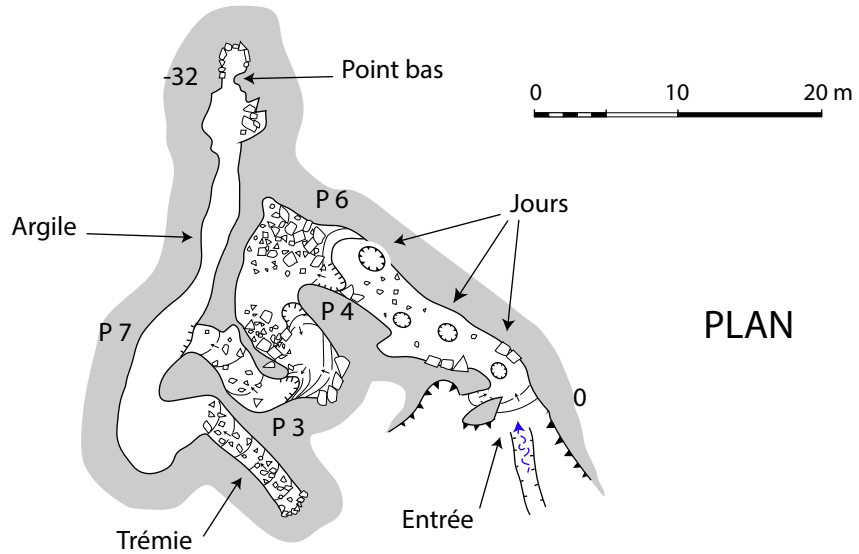

Coupe projetée
N 270°



Développement : 113 m
Dénivellation : 32 m

Relevé du 25 septembre 2022,
Jean-Loup Guyot &
Jean-Yves Bigot (GSBM)
Disto X. Report : J.-Y. Bigot

Coordonnées :
Lat. = -6.297827
Long. = -77.776031



PLAN