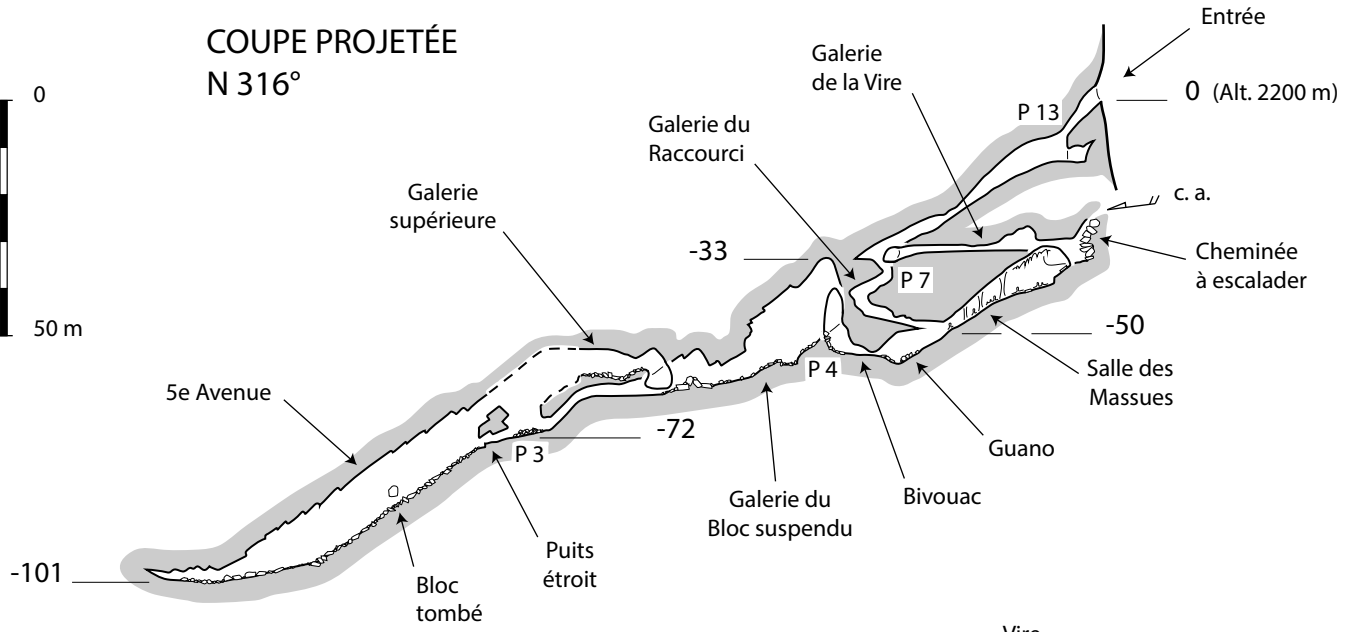
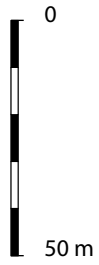


**COUPE PROJÉTÉE
N 316°**

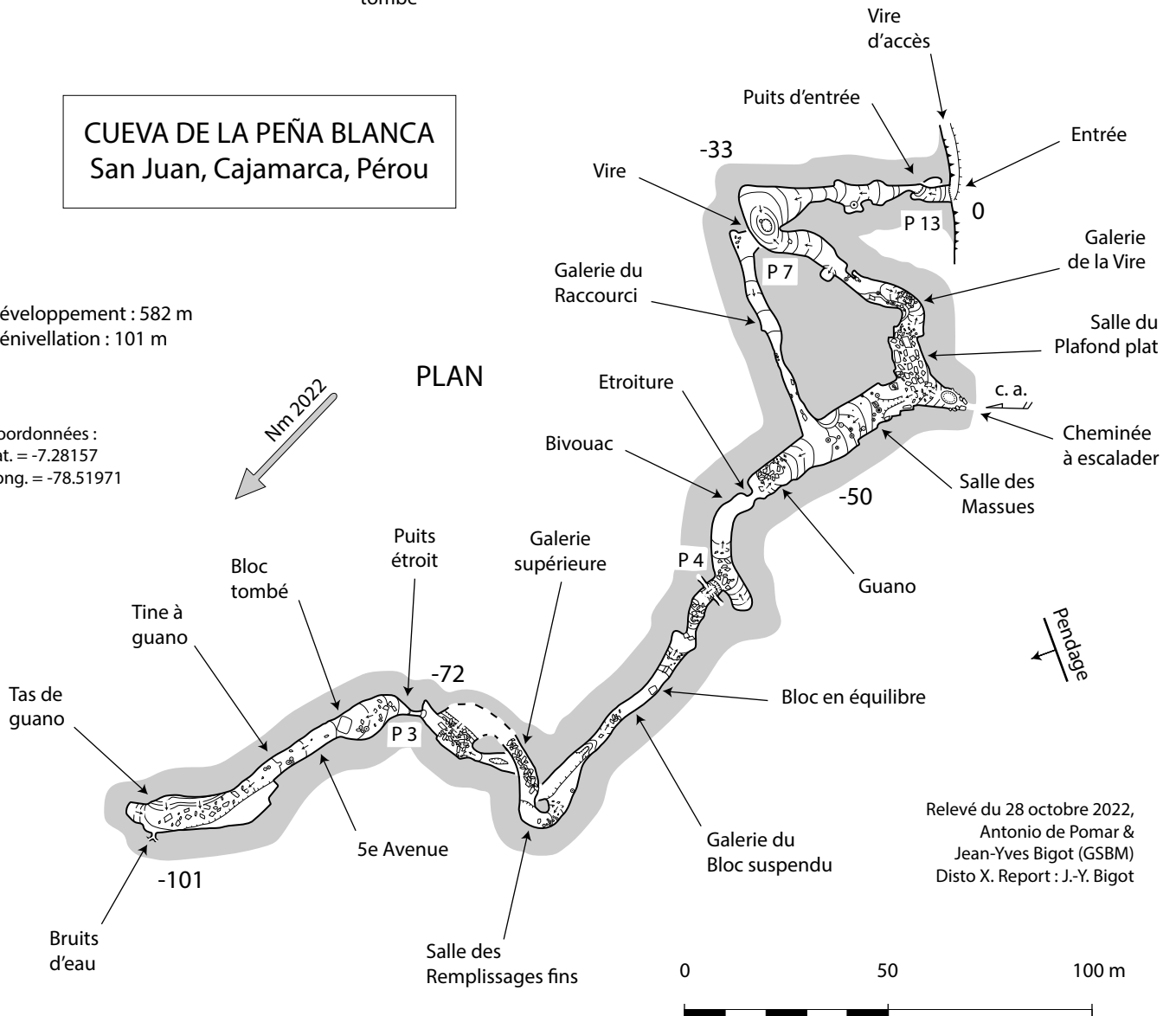


**CUEVA DE LA PEÑA BLANCA
San Juan, Cajamarca, Pérou**

Développement : 582 m
Dénivellation : 101 m

Coordonnées :
Lat. = -7.28157
Long. = -78.51971

PLAN



Relevé du 28 octobre 2022,
Antonio de Pomar &
Jean-Yves Bigot (GSBM)
Disto X. Report : J.-Y. Bigot

