

Cueva del Señor Segundo Guevara

Pardo Miguel, Rioja, San Martin, Pérou



WGS84 / UTM zone 18S

truenorth -3.00deg

Desarrollo: 94 m

Desnivel: 7 m

Exploración: Jean-Yves Bigot, Mathias Echevin, Olivier Fabre, Baptiste Judek, Martin Perol 2017

Espeleometría: Jean-Yves Bigot, Mathias Echevin, Olivier Fabre, Baptiste Judek, Martin Perol 2017

















Cartografía: Xavier Robert 2017

Club(s): Espeleo Club Andino (ECA), Groupe Spéléologique Bagnols Marcoule (GSBM)

Compilation: Therion 5.3.16 on 25.09.2017

(c) licence CCby-nc : <http://creativecommons.org/licenses/by-nc/3.0/> 2017

Legenda

	estación topográfica		gradiente
	boca		altura chimenea
	pared		pendiente
	pared no topografiada		contorno de bloque
	continuación		guano
	extraplomo		agua
	pozo		curso agua
	chimenea		concreción